
New South Wales

Advertising Opportunity

Available Council Areas, Suburbs and Postcodes

November 2005



Commercial-in-confidence

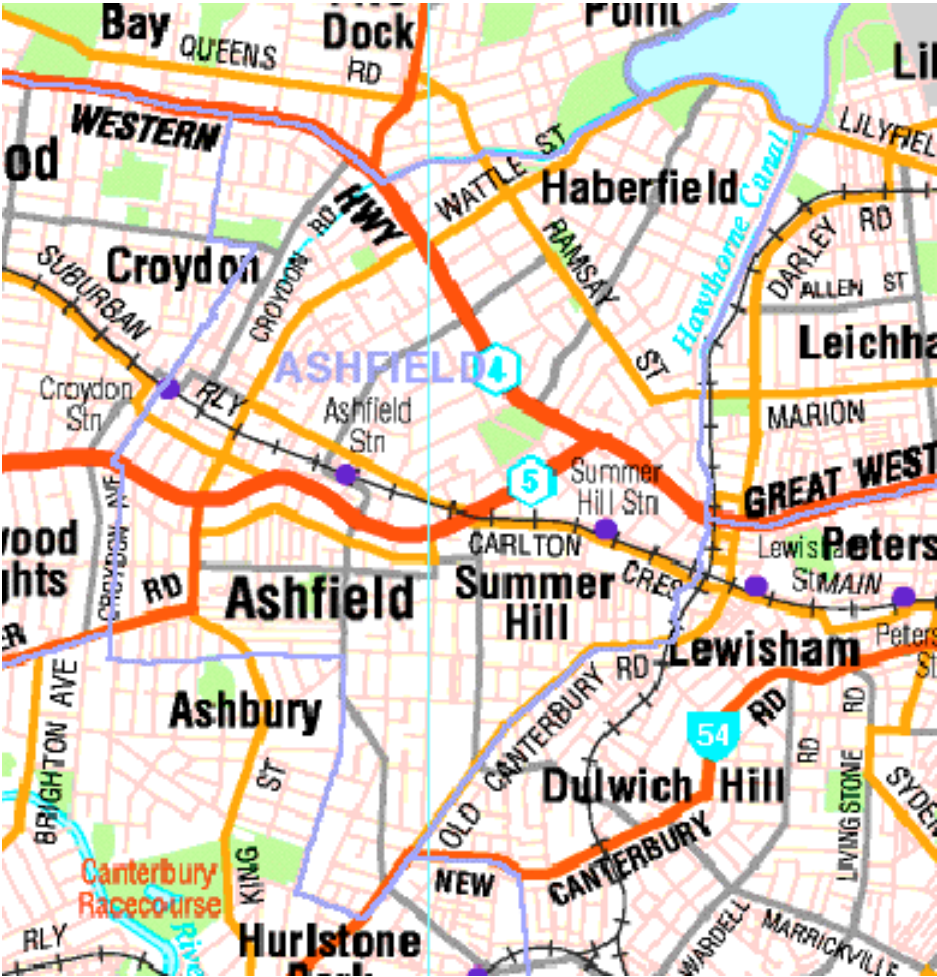
Between 500,000 and 620,000 mail outs are made each quarter by a selection of councils across New South Wales

- The number of councils using the mail out continues to grow and able to reach over 500,000 home owners
- The July notice gives the recipient two choices of either paying the amount due in one lump sum or alternatively by way of three installments; ~75% of property owners elect to pay their rates through the installment option
- Hence, the July mail out size is larger than the October, January or April mail outs

Council	Estimated Mail Out Size (in Oct, Jan, Apr)	Estimated Mail Out Size (in July)
The Council of the Municipality of Ashfield	11,000	18,000
The Council of the Shire of Baulkham Hills	45,000	55,000
Blue Mountains City Council	29,000	36,000
City of Canada Bay Council	22,000	27,000
Cessnock City Council	22,000	27,000
Great Lakes Shire Council	19,000	23,000
Greater Taree City Council	18,000	22,000
The Council of the Shire of Hornsby	44,000	68,000

Council	Estimated Mail Out Size (in Oct, Jan, Apr)	Estimated Mail Out Size (in July)
Kogarah Municipal Council	16,000	20,000
Lake Macquarie City Council	58,000	68,000
Sutherland City Council	75,000	89,000
Temora Shire Council	1,500	1,800
Wagga Wagga City Council	16,000	23,000
Willoughby City Council	21,000	26,000
Shoalhaven City Council	43,000	53,000
Wollondilly Shire Council	15,000	12,000
Hurstville City Council	30,000	23,000
Ku-ring-gai Council	37,000	29,000
Total number of mail outs	522,500	620,800

Suburbs and postcodes within the Municipality of Ashfield area



Ashbury	2190
Ashfield	2130
Ashfield North	2130
Ashfield South	2130
Canterbury	2190
Croydon	2130
Croydon Park	2130
Dobroyd Point	2040
Haberfield	2040
Hurlstone Park	2190
Summer Hill	2130

Suburbs and postcodes within the Shire of Baulkham Hills area



Annangrove	2150	Maroota	2750
Baulkham Hills	2150	Maroota South	2750
Beaumont Hills	2150	Middle Dural	2150
Bella Vista	2150	Nelson	2760
Box Hill	2760	North Carlingford	2110
Burnside	2110	North Rocks	2150
Carlingford Heights	2110	Northmead	2150
Castle Hill	2110	Oakville	2760
Cattaui	2150	Oatlands	2110
Cattaui Creek	2750	Parramatta North	2150
Cattaui North	2750	Rogans Hill	2150
Crestwood	2150	Round Corner	2150
Dural	2150	Rouse Hill	2150
Glenhaven	2150	Sackville North	2750
Glenorie	2150	West Baulkham Hills	2150
Hillside	2150	West Pennant Hills	2120
Kellyville	2150	Wisemans Ferry	2770
Kenthurst	2150		
Lover Portland	2750		
Maraylya	2760		

Suburbs and postcodes within the Blue Mountains City Council area



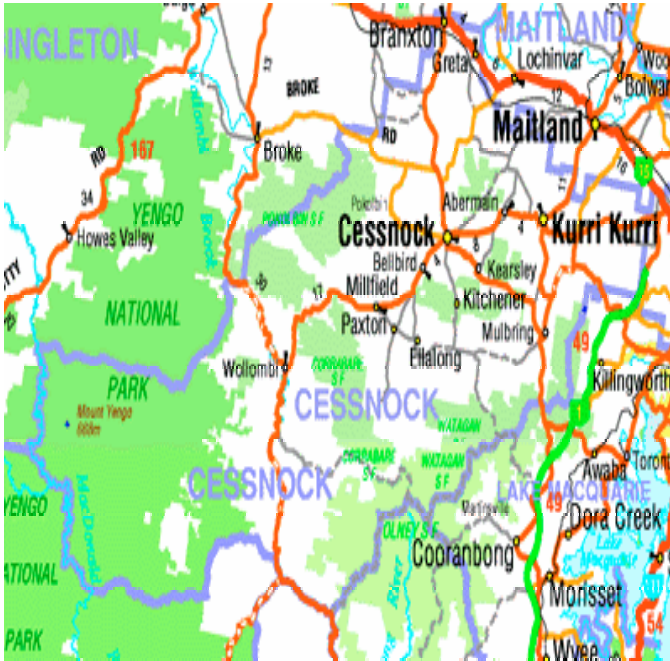
Bell	2780	Kings Tableland	2780	Sun Valley	2770
Berambing	2750	Lapstone	2770	Valley Heights	2770
Blackheath	2780	Lawson	2780	Warrimoo	2780
Blaxland	2770	Leura	2780	Wentworth Falls	2780
Blue Labyrinth	2780	Leura North	2780	Wild Dog Mountains	2770
Browntown	2780	Linden	2770	Winmalee	2770
Bullaburra	21780	Medlow Bath	2780	Woodford	2770
Cedar Valley	2780	Megalong	2780	Yellow Rock	2770
Centennial Glen	2780	Megalong Valley	2780	Yosemite	2780
East Blaxland	2770	Mount Boyce	2780	Yosemite Park	2780
Echo Point	2780	Mount Irvine	2780		
Faulconbridge	2770	Mount Irview	2770		
Glenbrook	2770	Mount Tomah	2750		
Hawkesbury Heights	2770	Mount Victoria	2780		
Hazelbrook	2770	Mount Wilson	2780		
Jamison Valley	2780	Mount York	2780		
Katoomba	2780	Narrow Neck	2780		
Katooba North	2780	Shipley	2780		
Katooba South	2780	Springwood	2770		
Kedumba	2780	Springwood North	2770		

Suburbs and postcodes within the City of Canada Bay Council area



Abbotsford Point	2040	Rhodes	2130
Abbotsford	2040	Rodd Point	2040
Birkenhead Point	2040	Russell Lea	2040
Breakfast Point	2130	Schnapper Island	2130
Cabarita	2130	Strathfield	2130
Cabarita Junction	2130	Uhrs Point	2040
Canada Bay	2040	Wareemba	2040
Chiswick	2040	Yaralla	2130
Concord	2130		
Concord East	2130		
Concord North	2130		
Concord South	2130		
Concord West	2130		
Drummoynes	2040		
Five Dock	2040		
Homebush	2140		
Hospital	2130		
Liberty Grove	2130		
Mortlake	2130		
North Strathfield	2130		

Suburbs and postcodes within the Cessnock City Council area



Aberdare	2320	Cessnock	2320	Kurri Kurri	2320	Pelton	2320
Aberdare West	2320	Cessnock North	2320	Kurri Kurri North	2320	Pokolbin	2320
Abermain	2320	Cessnock South	2320	Kurri Kurri West	2320	Quorrobolong	2320
Abernethy	2320	Cessnock West	2320	Laguna	2320	Richmond Main	2320
Allandale	2320	Clifleigh	2320	Little Wallanbaadah	2320	Richmond Vale	2320
Anvil Creek	2320	Congewai	2320	Lovedale	2320	Rothbury	2320
Bellbird	2320	Crawfordville	2320	Loxford	2320	Rothbury North	2320
Bellbird Heights	2320	East Banxton	2320	Millfield	2320	Sawyers Gully	2320
Big Yengo	2320	East Cessnock	2320	Mootai	2320	South Weston	2320
Bishops Bridge	2320	Eglinford	2320	Moruben	2320	Spion Kop	2320
Black Hill	2320	Ellalong	2320	Mount View	2320	Stanford Merthyr	2320
Blaxlands Arm	2320	Elrington	2320	Mout Vincent	2320	Stockrington	2320
Boree	2320	Greta	2320	Mulbring	2320	Sweetmans Creek	2320
Branxton	2320	Greta Main	2320	Murrays Run	2320	Tomalpin	2320
Brunkerville	2320	Heaton	2320	Naron Creek	2320	Watagan	2320
Buchanan	2320	Heddon Greta	2320	Neath	2320	Watagan Central	2320
Butt'ai	2320	Kearsley	2320	Nulkaba	2320	Watagan Forest	2320
Campbell	2320	Kearsley Selections	2320	Paxton	2320	Weston	2320
Cedar Creek	2320	Keinbah	2320	Paynes Crossing	2320	Wollombi	2320
Central Wattagan	2320	Kitchener	2320	Pelaw Main	2320	Yallambie	2320
						Yango	2320
						Yango Creek	2320

Suburbs and postcodes within the Great Lakes Council area



Alderley	2420	Charlottes Bay	2420	Gereenba Island	2420	Pindimar	2320	wallis lake	2420
Alderley Creek	2420	Clareval	2420	Firvan	2420	Pioneer Park	2420	Wards River	2420
Allworth	2420	Coolongolook	2420	Geen Point	2420	Pipers Bay	2420	Warranualla	2420
Bennetts Head	2420	Coomba	2420	Hawks Nest	2320	Rosethal	2420	Wahsppol	2420
Blueys Beach	2420	Coomba Bay	2420	Johnsons Creek	2420	Sandbar	2420	Wattley Hill	2420
Bombah Point	2420	Coomba Park	2420	Karauah	2320	Seal Rocks	2420	Weismantels	2420
Boolambayte	2420	Craven	2420	Legges Camp	2420	Smith Lake	2420	Whoota Willina	2410
Boomerage Beach	2420	Crawford River	2420	Lime Kilin	2320	South Pindimar	2320	Winda Woppa	2420
Booral	2420	Cureeki Creek	2420	Limeburners Creek	2320	stroud	2420	Wootton	2420
Booti Boot	2420	Darawank	2420	Markwell	2420	Stroud Road	2410	Yagon	2320
Bulahdelah	2420	Dewrang	2420	Mayers Flat	2420	Sugarloaf Point	2420	Yagon Beach	2420
Bulby Brush	2420	Dirty Creek	2420	Milbrook	2420	Tahlee	2320		
Bundabah	2420	Cungog	2420	Mill Creek Upper	2420	Tamboy	2320		
Bungwahl	2420	Elizabeth Beach	2420	Minibah	2310	Tarback Bay	2420		
Bunyah	2320	Failford	2430	Mokerai	2410	Tea Gardens	2320		
Bunyah Upper	2420	Fernhill	2420	Mungo Brush	2320	Telegherry	2410		
Burgess Beach	2420	Forster	2420	myall lakes	2420	Terreel	2420		
Burraduc	2420	Forster Keys	2420	Myall Ypper	2420	The Branch	2420		
Cape Hawke	2420	forst waters	2420	Nabiac	2310	Tiona	2420		
Carrington	2320	Friendship Key	2420	Nerong	2420	Topi Topi	2420		
				New Forst	2420	Tuncurry	2420		
				Newells Creek	2410	Upper Karuah River	2420		
				Nooroo	2410	Upper Monkerai	2420		
				North Arm Cove	2320	Violet Hill	2420		
				North Pindimar	2320	Wallamba Island	2420		
				Nugra	2420	Wallingat	2420		
				Nugramudgee	2420	Wallingat River	2420		
				Pacific Palms	2420	Wallis Island	2420		

Suburbs and postcodes within the Greater Taree City Council area



Avalon	2430	Brushy Mountain	2430
Bays hill	2430	Bucca Wauka	2420
Belbora	2420	Bulby Brush	2420
Belbourie	2420	Bulga Creek	2420
Black Flat Lane	2420	Bulga Road	2420
Black Head	2430	Bulga West	2420
Bo Bo Creek	2420	Bullocks Wharf	2430
Bobin	2420	Bundook	2420
Bohnock	2430	Bungay	2420
Bootawa	2430	Bunyah	2420
Bow Hill	2420	Bunyah Upper	2420
Brimbin	2430	Burrell Creek	2420
Brinawa	2420	Cabbage Tree Island	2430
Browns Creek	2430	Caffreys Flat	2420
Browns Hill	2430	Caparra	2420

Cattai Creek	2420	Hallidays Point	2430	Mamboo Island	2420
Cedar Poarty	2420	Hannam Vale	2440	Manning Point	2430
Cells River	2320	Happy Valley	2430	Marchfield	2420
Central Lansdown	2430	Harrington	2420	Marlee	2420
Charity Creek	2420	Hillville	2430	Melinga	2430
Chatham	2430	Johns River	2440	Mitchells Island	2430
Connollys Creek	2420	Jones Island	2430	Mondrook	2430
Cooperbrook	2420	Karaak Flat	2420	Mooral Creek	2420
Coralville	2420	Karkatt	2420	Moorland	2440
Croki	2430	Khatambuhl	2420	Moto	2420
Crowdy Head	2420	Killabakh	2420	Moto North	2420
Cundle Plains	2430	Killabakh Creek	2420	Mount George	2420
Cundle Town	2430	Killawarra	2420	Nabiac	2310
Dargavilles Crossing	2430	Kimbriki	2420	North Taree	2430
Deep Creek	2430	Kings Creek	2420	Number One	2420
Diamond Beach	2430	Kippaxs	2420	Old Bar	2430
Dingo Creek	2420	Kiwarra	2430	Old Bar Road	2430
Dollys Flat	2420	Knorrit Flat	2420	Oxley Island	2430
Dumaresq Island	2430	Knorrit Forest	2420	Paddock Creek	2420
Dyers Crossing	2420	Kolodong	2430	Paff Hill	2420
Elands	2420	Koorainghat	2430	Pampoolah	2430
Farquhar Park	2430	Krambach	2420	Pipe Clay Creek	2430
Firefly	2420	Kundibakh	2430	Possum Brush	2430
Ghinni Ghinni	2430	Kundle Kundle	2430	Purfleet	2430
Glamis	2420	Langley Vale	2420	Rainbow Flat	2430
Glenthorne	2430	Lansdowne	2430	Rawson Flat	2430
Glenwarrin	2420	Lansdowne Forest	2430	Rawson River	2430
Glenwarrin Mill	2420	Little Run Creek	2420		

Suburbs and postcodes within the Greater Taree City Council area continued



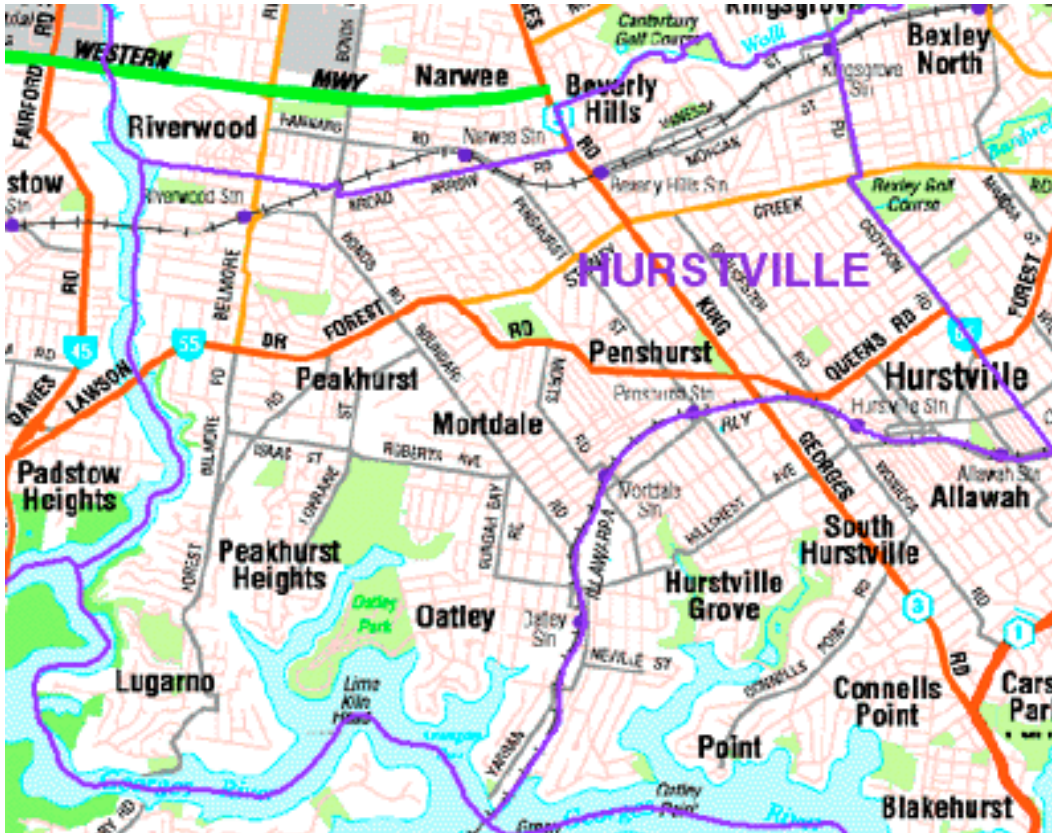
Strathcedar	2420	Red Head	2420
Strike a Lite	2420	Rocks Crossing	2420
Tahpit	2420	Saltwater	2430
Tallwoods Village	2430	St Andrews	2430
Taree	2430	Stewarts river	2440
Taree Estate	2430	Stockyard	2430
Taree South	2430		
Taree West	2430		
The Bight	2420		
Tigrath	2420		
Tinonee	2430		
Tipperary	2420		
Tiri	2420		
Upper Dingo Creek	2420		
Upper Landsdowne	2420		
Waitui	2430		
Wallabi Point	2440		
Wang Wauk	2430		
Warrawillah	2420		
Wherrol Flat	2420		
Wingham	2420		
Woodside	2420		
Woolshed Creek	2420		
Yarratt Forest	2420		

Suburbs and postcodes within the Council of the Shire of Hornsby area



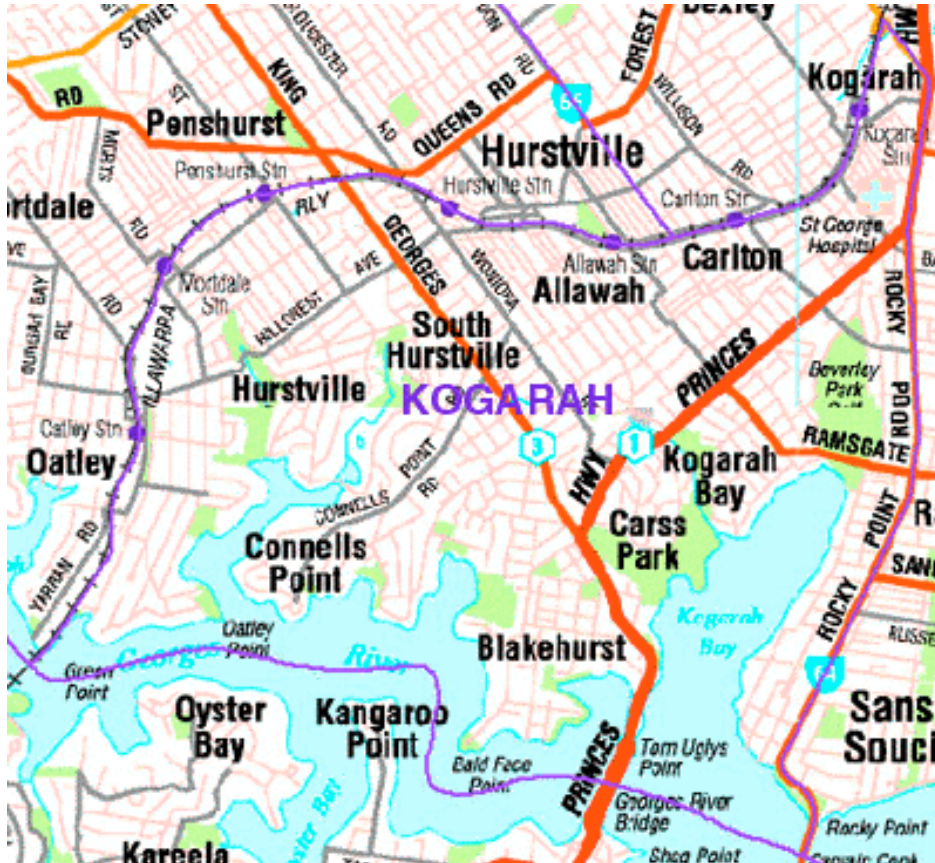
Apple Tree Bay	2070	Cowan Creek	2070	Laughtondale	2770
Arcadia	2150	Cowan North	2080	Long Island	2080
Asquith	2070	Dangar Island	2080	Lower Hawkesbury	2770
Beauty Point	2080	Dural	2150	Maroota Maroota North	2750
Beecroft	2110	Eastwood	2120	Middle Dural	2750
Berowra	2080	Eastwood Heights	2120	Milson Island	2150
Berowra Heights	2080	Epping West	2120	Milsons Passage	2080
Berowra Waters	2080	Fiddletown	2120	Mount Colah	2080
Berrilee	2150	Fishermans Point	2080	Mount Kuringgai	2070
Bobbin Head	2070	Forest Glen	2150	Normanhurst	2080
Brooklyn	2080	Galston	2150	Normanhurst West	2070
Canoelands	2150	Glenhaven	2150	North Epping	2120
Carlingford	2110	Glenorie	2150	North Penant Hills	2120
Carlingford Court	2110	Hawkesbury River	2080	Roselea	2120
Castle Hill	2150	Hookhams Corner	2070	Round Corner	2070
Cheltenham	2110	Hornsby	2070	Singletons Mill	2080
Cheltenham Heights	2120	Hornsby Heights	2070	Thompsons Corner	2120
Cherrybrook	2120	Hornsby Northgate	2070	Thornleigh	2120
Collingridge Point	2080	Horsby South	2070	Wahroonga	2070
Cowan	2080	Kangaroo Point	2080	Waitara	2070
				Waitara East	2070
				West Pennant Hills	2120
				Westleigh	2120
				Wismans Ferry	2770

Suburbs and postcodes within the Hurstville City Council



Aarons Pass	2850
Allawah	2218
Beverly Hills	2209
Beverly Hills North	2209
Carlton	2218
Gungah Bay	2223
Hurstville	2220
Hurstville Westfield	2220
Jew Fish Point	2223
Kingsgrove	2208
Kingsway	2208
Kingsway West	2208
Lugarno	2210
Lugarno North	2210
Mortdale	2223
Mordale Heights	2223
Narwee	2209
Oatley	2223
Oatley West	2223
Peakhurst	2210
Peakhurst Heights	2210
Peakhurst South	2210
Peakhurst West	2210
Penshurst	2222
Riverwood	2210

Suburbs and postcodes within the Kogarah Municipal Council area



Allawah	2210
Bald Face	2220
Berley Park	2210
Blakhurst	2220
Carlton	2210
Carss Park	2220
Connells Point	2220
Hurstville	2220
Hurstville Grove	2220
Hurstville South	2220
Kogarah	2210
Kogarah Bay	2210
Kogarah South	2210
Kyle Bay	2220
Mortdale	2220
Oatley	2220
Penshurst	2220
Ramsgate	2210
Sans Souci	2210
Tom Uglys Point	2220

Suburbs and postcodes within the Ku-ring-gai Council



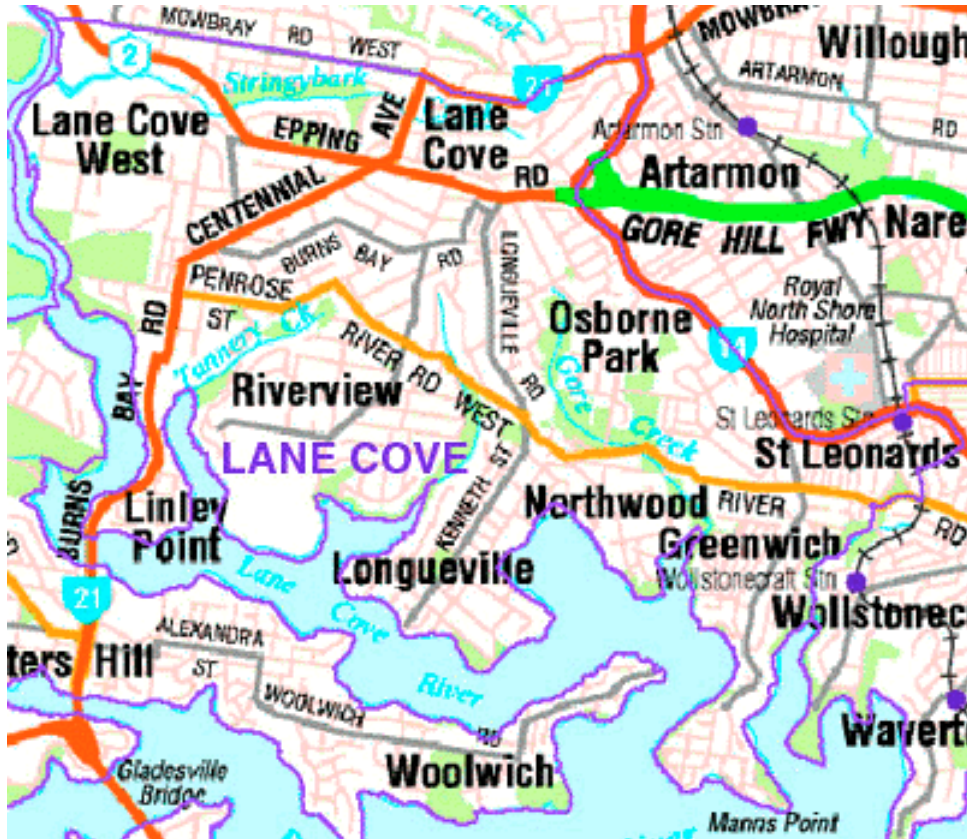
Barra Brui	2075
East Gordon	2072
East Killara	2071
East Lindfield	2070
East Roseville	2069
East Wahroonga	2076
Fox Valley	2076
Gordon	2072
Killara	2071
Lindfield	2070
North Turramurra	2074
North Wahroonga	2076
Pymble	2073
Roseville	2069
Roseville Chase	2069
South Turramurra	2074
St Ives	2075
St Ives North	2075
Turramurra	2075
Turramurra East	2074
Wahroonga	2076
Wahroonga South	2076
Warrawee	2074
Warrimoo	2075
West Killara	2071
West Lindfield	2070
West Pymble	2073

Suburbs and postcodes within the Lake Macquarie City Council area



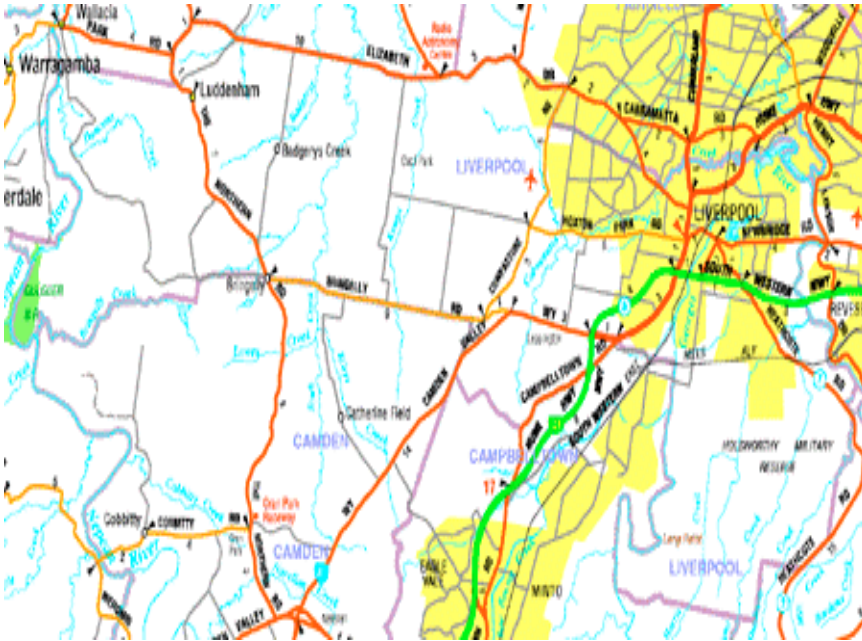
Adamstown Heights	2280	Bonnells Bay	2260	Cockle Creek	2260	Kilaben Bay	2280	Ryhope	2280
Arcadia Vale	2280	Boolaroo	2280	Corrangb Ong	2280	Killingworth	2270	Seahampton	2280
Argenton	2280	Booragul	2280	Croudace Bay	2260	Kotara Heights	2280	Silverwater	2260
Avondale	2260	Brightwaters	2260	Dora Creek	2290	Kotara South	2280	Skye Point	2280
Awaba	2280	Bulgonia	2260	Dudley	2280	Lake Macquarie	2280	Stingaree Point	2280
Balcolyn	2260	Buttaba	2280	Edgeworth	2280	Lake View	2260	Sunshine	2260
Balmoral	2280	Cameron Park	2280	Eleebana	2280	Lakelands	2280	Swansea	2260
Barnsley	2270	Cams Wharf	2280	Eraring	2260	Little Pelican	2280	Swansea Heads	2280
Bayswater	2280	Cardiff	2280	Estelville	2280	Macquarie Hills	2280	Teralba	2280
Belmont	2280	Cardiff Heights	2280	Fairley	2280	Mandalong	2260	Tingira Heights	2290
Belmont North	2280	Cardiff South	2280	Fassifern	2280	Marks Point	2280	Toronto	2280
Belmont South	2280	Carey Bay	2280	Fennell Bay	2280	Martinsille	2260	Toronto West	2280
Bennetts Green	2290	Catherin Hill Bay	2280	Fishing Point	2280	Middle Camp	2280	Valentine	2280
Blackalls Park	2280	Caves Beach	2290	Floravale	2280	Mirraboooka	2260	Violet Town	2290
Blacksmiths	2280	Charlestown	2280	Freemans Waterhole	2320	Morisset	2260	Wakefield	2270
Bolton Point	2280	Coal Point	2280	Garden City	2280	Moriseet Park	2260	Wangi	2260
				Garden Suburb	2280	Mount Hutton	2290	Wangi Point	2260
				Gateshead	2290	Myuna Bay	2260	Wangi Wangi	2260
				Gateshead West	2290	New Labton Heights	2300	Warners Bay	2280
				Glendale	2280	Nords Wharf	2300	West Wallsend	2280
				Highfield	2280	Odonnell Town	2280	Whitebridge	2290
				Hillsborough	2290	Pelican	2280	Windale	2300
				Holmesville	2280	Pelican Flat	2280	Windermere Park	2260
				Jewells	2280	Pelican Flats	2280	Woodrising	2280
				Jewells Crossing	2280	Rankin Park	2280	Whyee	2250
				Kahibah	2290	Rathmines	2280	Wyee Point	2250
				Kendall Grange	2260	Redhead	2290	Yearrwonga Park	2260

Suburbs and postcodes within Lane Cove Municipal Council



Lane Cove 2066 Lane Cove Municipal Council

Suburbs and postcodes within Liverpool City Council



Anzac Village	2173	Hillview	2170
Ashcroft	2168	Ingleburn	2565
Austral	2171	ingleburn military camp	2174
Badgerys Creek	2171	ingleburn village	2174
Bringelly	2171	kemps creek	2171
Busby	2168	kookaburra	2171
Carnes Hill	2171	liverpool	2170
Cartwright	2168	liverpool military camp	2173
Casula	2170	liverpool north	2170
Casula Mall Shopping Centre	2170	liverpool south	2170
Cecil Hills	2171	liverpool west	2170
Cecil Park	2171	liverpool westfield	2170
Chatham Village	2170	luddenham	2745
Chipping Norton	2170	lurnea	2170
Cross Roads	2170	miller	2168
Denham Court	2565	moorebank	2170
Edmondson	2171	moorebank village	2170
Edmondson Park	2171	mount pritchard	2170
Green Valley	2168	pleasure point	2171
Greendale	2745	prestons	2170
Greenway Park	2171	rossmore	2171
Hammondville	2170	sadleir	2168
Hammondville East	2171	the cross roads	2170
Hargrave Park	2170	voyager point	2171
Heckenberg	2168	wallacia	2745
		warwick farm	2170
		wattle grove	2173
		west hoxton	2171

Suburbs and postcodes within Maitland Council



Aberglasslyn	2320	Maitland Vale	2320
Anambah	2320	Melville	2320
Ashtonfield	2323	Metford	2323
Berry Park	2321	Metford Meadows	2323
Bolwarra	2320	Millers Forest	2324
Bolwarra Heights	2320	Mindaribba	2320
Brisbanefield	2321	Morpeth	2321
Campbell Hill	2320	Mount Dee	2320
Dagworth	2320	Oakhampton	2320
Duckenfield	2321	Oakhampton Heights	2320
East Greta	2321	Oswald	2321
East Maitland	2323	Parkwood Village	2322
Eastville	2323	Phoenix Park	2321
Farley	2320	Pitnacree	2323
Gillieston Heights	2321	Rathluba	2323
Gosforth	2320	Raworth	2321
Greenhills	2323	Rosebrook	2320
Harpers Hill	2321	Rutherford	2320
Hillsborough	2320	South Maitland	2320
Horseshoe Bend	2320	St Peters	2320
Largs	2320	Telarah	2320
Lochinvar	2321	Tenambit	2323
Lorn	2320	Thornton	2322
Louth Park	2320	Tocal	2421
Luskintyre	2321	Windella	2320
Maitland	2320	Windermere	2321
Maitland North	2320	Woodberry	2322



Suburbs and postcodes within the Shoalhaven City Council area (continued)



Mogood	2538	Shallow Crossing	2622	Wollumboola	2541
Mollymook Beach	2539	Shoalhaven Heads	2536	Woodburn	2538
Mondayong	2539	St George	2535	Woodhill	2535
Moollattoo	2541	St George Basin	2540	Woodstock	2538
Morton	2541	Sussex Inlet	2540	Woollamia	2540
Mout Kingiman	2538	Swanhaven	2540	Worrigee	2540
Mundamia	2538	tabourie lake	2539	Worworing Heights	2540
Murramurrang	2540	Tallowal	2538	Wrights Beach	2540
Myola	2539	Tapitalee	2540	Yadboro	2538
Narrawallee	2540	Terra	2540	Yadboro Flat	2539
nowra	2539	Termeil	2539	Yalwal	2540
nowra east	2541	Tianjara	2541	Yeatte Yattah	2539
Nowra Hill	2541	Tolwong	2538	Yerriyong	2540
Nowra North	2540	Tomago	2536		
Nowra Ran Airforce Station	2541	Tomerong	2540		
Nowra South	2540	Toolijooa	2534		
Numbaa	2541	Touga	2538		
Old Erowal Bay	2540	Tullarwalla	2541		
Orient Point	2540	Twelve Mile Peg	2541		
Parma	2540	Ulladulla	2539		
Pebbley Beach	2540	Ulladulla North	2539		
Point Perpendicular	2536	Ulladulla South	2539		
Pointer Mountain	2540	Upper Kangaroo River	2577		
Porters Creek	2538	Upper Kangaroo Valley	2577		
Pretty Beach	2538	Vincentai	2540		
Pyree	2539	Wandandian	2540		
Quiera	2540	Watersleith	2541		

Suburbs and postcodes within the Sutherland Shire Council area



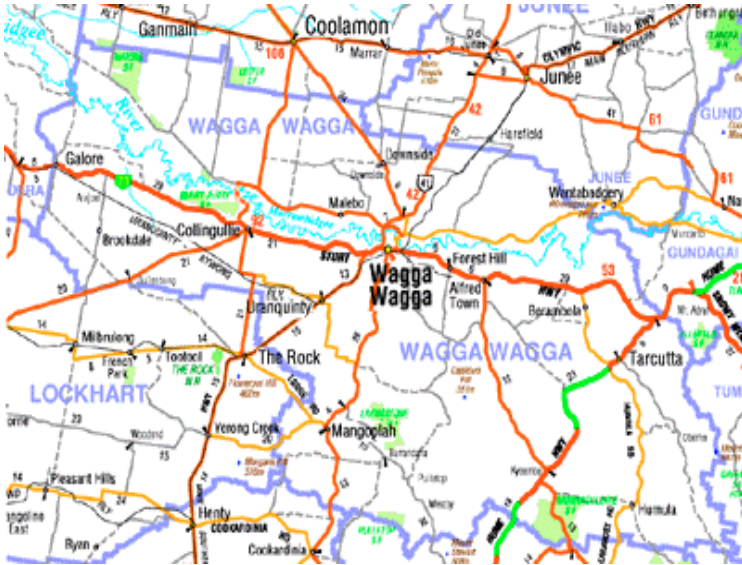
Alford's Point	2230	Garie	2230	Miranda	2220
Audley	2230	Garie Beach	2230	Miranda North	2220
Bangor	2230	Garrawarra Hospital	2230	North Cronulla	2230
Bardon Heights	2230	Grays Point	2230	North Engadine	2230
Bardon Ridge	2230	Gundamaian	2230	North Sutherland	2230
Bonnet Bay	2230	Gunnamatta Bay	2230	North West Arm	2220
Bonnie Vale	2230	Gynea	2220	Oyster Bay	2220
Bundeena	2230	Gynea Bay	2220	Port Hacking	2220
Burraneer	2230	Heathcote	2230	Prince Edward Park	2230
Burraneer Bay	2230	Illawong	2230	Royal National Park	2230
Burraneer Point	2230	Jannali	2220	Royal National Park East	2230
Caravan Head	2220	Jannali West	2220	Sandy Point	2170
Caringbah	2220	Kangaroo Point	2220	South Gynea	2220
Caringbah North	2220	Kareela	2230	Southgate Centre	2220
Caringbah South	2220	Kirrawee	2230	Sutherland	2230
Como	2220	Kirrawee South	2230	Sylvan Headland	2230
Como West	2220	Kurnell	2230	Sylvania Southgate	2220
Coronation Bay	2220	Lili Pili	2220	Sylvania Waters	2220
Cronulla	2230	Loftus	2230	Taren Point	2220
Cronulla South	2230	Loftus Heights	2230	The Royal National Park	2230
Curracurrang	2530	Lucas Heights	22230	The Waterrun	2530
Dolans Bay	2530	Malanbar	2230	Towra Point	2230
Engadine	2220	Mansion Point	2230	Wanda	2230
Engadine South	2230	Menai	2230	Wanda Beach	2230
Fishermans Bay	2230	Menai Central	2230	Warumbul	2220
Forest Island	2230	Menai East	2230	Waterfall	2230
Forsters Flat	2230	Menai Heights	2230	Wattamola	2230

Suburbs and postcodes within the Temora Shire Council area



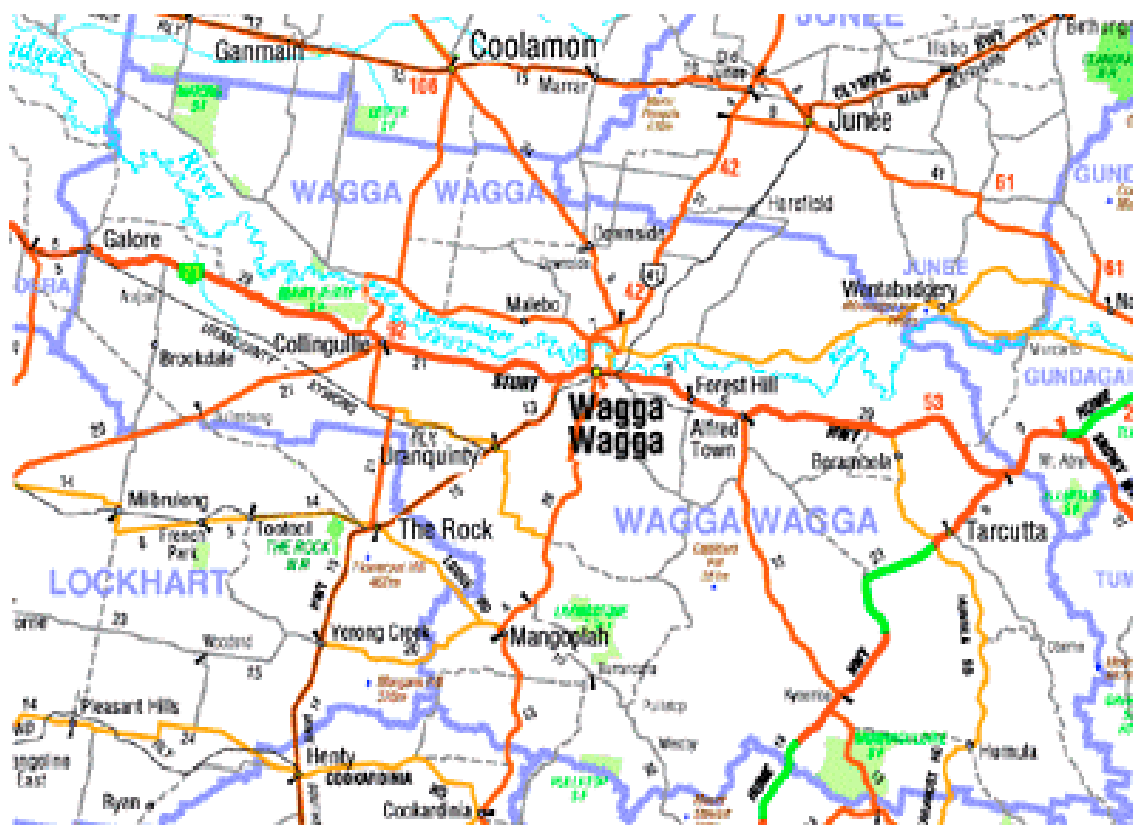
Ariah Park	2660
Bagdad	2660
Bectric	2660
Chellington	2660
Clear Hills	2660
Combining	2660
Combining South	2660
Coolamon	2700
Dinga Dinga	2660
Gidginbung	2660
Grogan	2660
Mimosa	2660
Mirrool	2660
Narraburra	2660
Pucawan	2660
Quandary	2660
Reefton	2660
Sebastopol	2660
Springdale	2660
Tara	2660
Temora	2660
Trungley	2660
Trungley Hall	2660
Wallundry	2650
Young	2590

Suburbs and postcodes within the Wagga Wagga City Council area



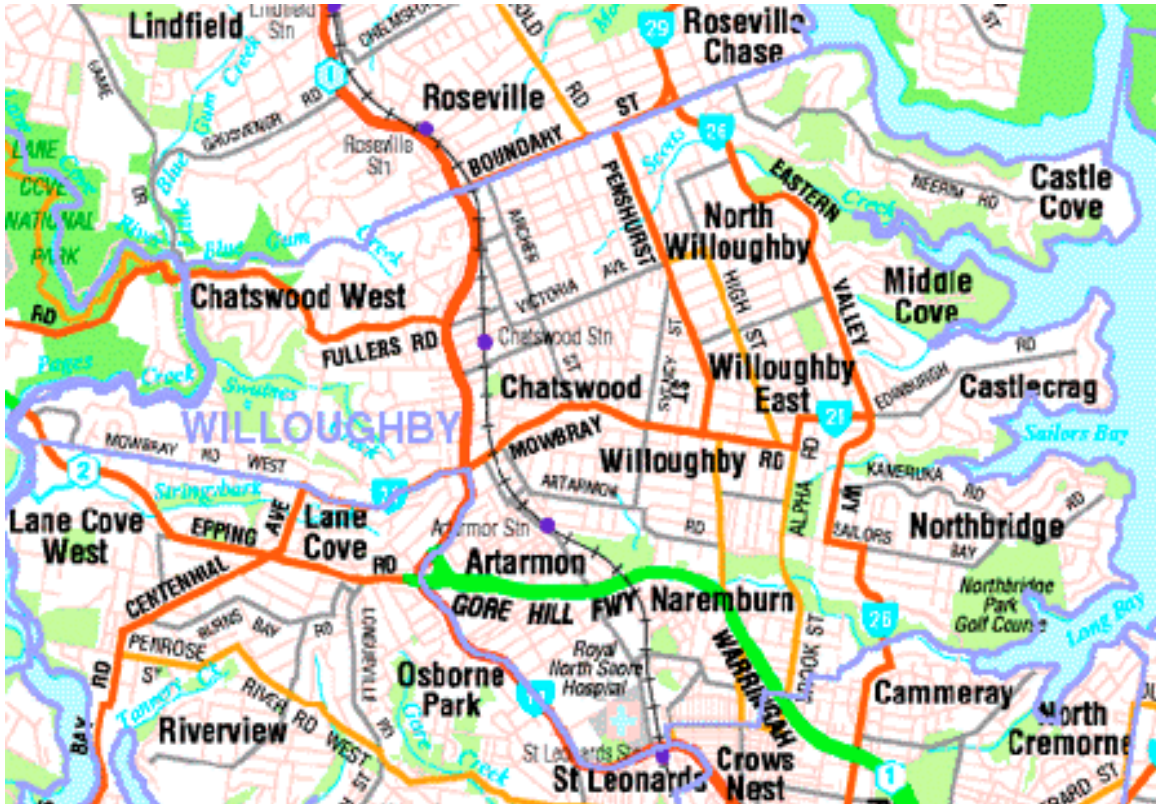
Alfredtown	2650	East Wagga Wagga	2650	Lake Albert	2650
Arajoel	2650	Estella	2650	Livingstone	2650
Ashmont	2650	Euberta	2650	Llyoyd	2650
Belfrayden	2650	Eunonoreenya	2650	Lockhart	2650
Big Springs	2650	Flowerdale	2650	Lower Tarcutta	2650
Bomen	2650	Forest Hill	2650	Malebo	2650
Bon Accord	2650	Frog Hollow	2650	Mangain	2700
Book Book	2650	Galore	2650	Mangoplah	2650
Boorooma	2650	Ganmain	2700	Marrar	2650
Borambola	2650	Ganmurra	2650	Matong	2650
Bourkelands	2650	Gelston Park	2650	Maxwell	2650
Brookdale	2650	Glefield Park	2650	Millwood	2650
Brucedale	2650	Gobbagombalin	2650	Moorong	2650
Bulgary	2650	Gregadoo	2650	Mount Austin	2650
Bullenbong	2650	Gully	2650	Murraguldrrie	2650
Burranda	2650	Gumly Gumly	2650	Oberne 4	2650
Burrandana	2650	Harefield	2650	Oberne Creek	2650
Cartwrights Hill	2650	Heinwood Park	2650	Oura	2650
Charles Sturt University	2650	Hillgrove	2650	Pearson	2650
Coffin Rock	2660	Humula	2650	Pomingalarna	2650
Collingullie	2650	Kapooka	2600	Pulletop	2650
Coolamon	2700	Kapooka Military Camp	2600	Rowan	2650
Coreinbob	2650	Keajura	2650	San Isidore	2650
Cottee	2700	Kockibitooo	2650	Sheahan	2650
Currawananna	2650	Koorngal	2650	Shepherds	2650
Dhulura	2650	Kyeamba	2650	South Wagga Wagga	2650
Downside	2650	Ladysmith	2650	Springvale	2650

Suburbs and postcodes within the Wagga Wagga City Council area (continued)



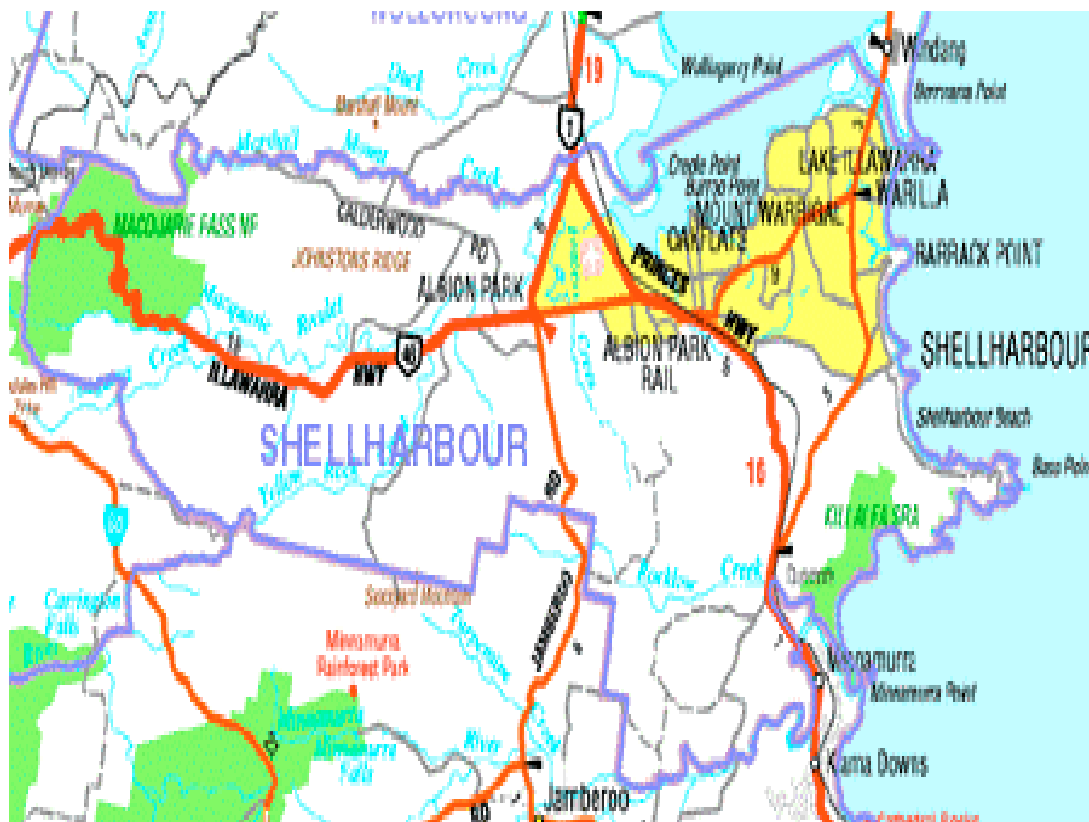
Tamboolba	2650
Tarcutta	2650
Tatton	2650
The Gap	2650
The Rock	2650
Tolland	2650
Tooles Creek	2650
Tooyal	2700
Turvey Park	2650
Umbango	2650
Umbango Creek	2650
Uranquinty	2650
Wagga	2650
Wagga	2650
Wagga Wagga	2650
Wagga Wagga Raaf Base	2650
Wallacetown	2650
Wantabaderty	2650
Westbrook	2650
Westby	2650
Yarragundry	2650

Suburbs and postcodes within the Willoughby City Council area



Aratarmon	2060
Castle Cove	2060
Castlecrag	2060
Chatswood	2060
Chatswood West	2060
Crows Nest	2060
East Roseville	2060
East Willoughby	2060
Flat Rock	2060
Frenchs Road	2060
Gore Hill	2060
Headland Heights	2060
Middle Cove	2060
Mowbay	2060
Naremburn	2060
North Lane Cove	2060
Northbridge	2060
Roseville	2060
Royal North Shore Hospital	2060
Sailors Bay	2060
St Leonards	2060
Willoughby	2060
Willoughby North	2060
Wollstonecraft	2060

Suburbs and postcodes within the Wollondilly Shire Council



Albion Park	2527
Albion Park Rail	2527
Balarang	2529
Barrack Heights	2528
Barrack Point	2528
Bass Point	2529
Blackbutt	2529
Calderwood	2527
Croom	2527
Dunmore	2529
Flinders	2529
Lake Illawarra	2528
Lake Illawarra South	2528
Lake South	2528
Macquarie Pass	2577
Mount Terry	2527
Mount Warrigal	2528
North Macquarie	2527
Oak Flats	2529
Oak Heights	2529
Shell Cove	2529
Shellharbour	2529
Shellharbour Square	2529
Tongarra	2527
Tullimbar	2527
Warilla	2528
Yellow Rock	2527

Contact details

Council Media Sales
Richard Broxham
Suite 302
620 St. Kilda Road
Melbourne Vic 3004

- Ph: (03) 9510 5510
- Fax: (03) 9510 1675
- Mobile phone: 0412 221 222

