South Australia

Advertising Opportunity

Available Council Areas, Suburbs and Postcodes

July 2005

Suburbs and Postcodes within Barossa Shire area

Altona	5351
Angaston	5353
Barossa Goldfields	5351
Bethany	5352
Cockatoo Valley	5351
Concordia	5118
Craneford	5235
Cromer	5235
Eden Valley	5235
Flaxman Valley	5353
Kalbeeba	5118
Krondorf	5352
Light Pass	5355
Lyndoch	5351
Moculta	5353
Mount Crawford	5351
Mount Mckenzie	5353
Mount Pleasant	5235
Nuriootpa	5355
Penrice	5353
Pewsey Vale	5351
Rosedale	5350
Rowland Flat	5352
Sandy Creek	5350
Springton	5235
Stockwell	5355
Tanunda	5352
Taunton	5235
Truro	5356
Vine Vale	5352
Williamstown	5351

Suburbs and Postcodes within Campbelltown City Council area

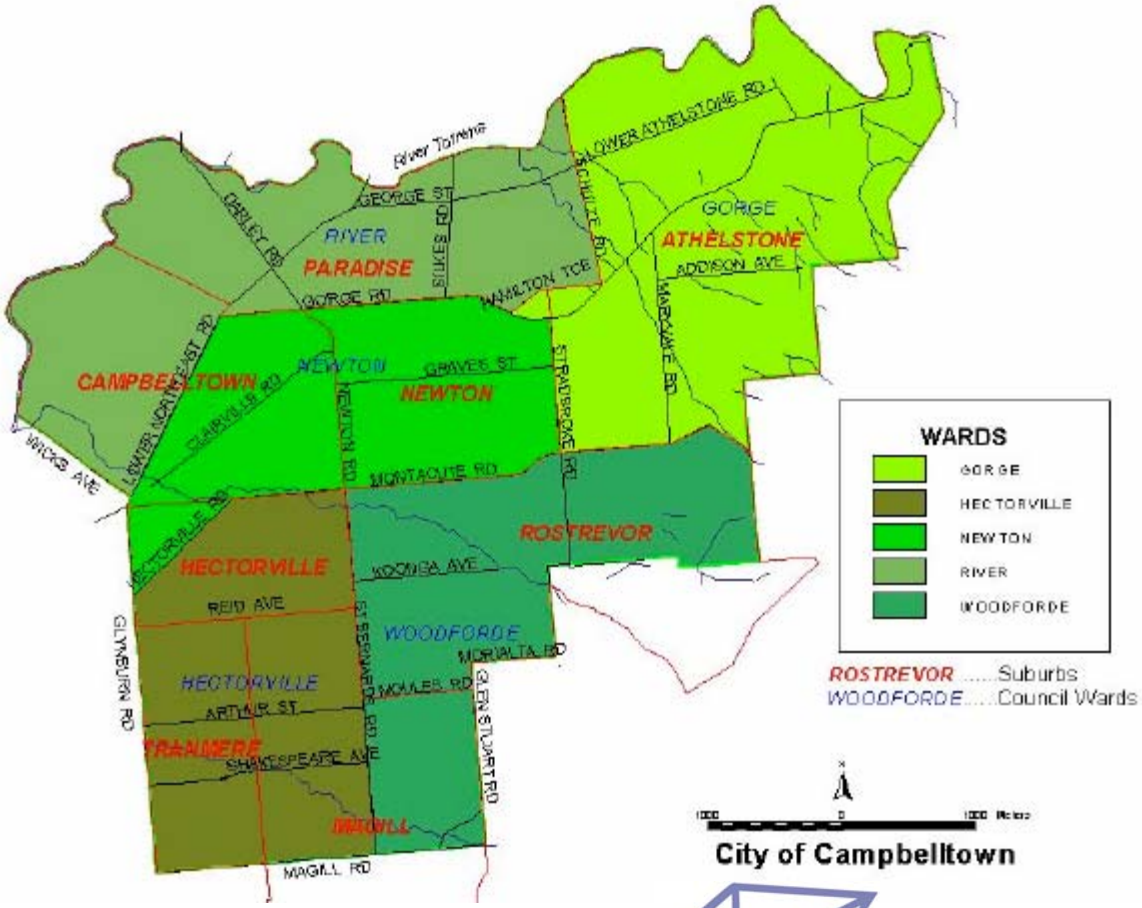

Athelstone	5073
Campbelltown	5074
Hectorville	5073
Magil	5072
Newton	5074
Paradise	5075
Rostrevor	5073
Tranmere	5073

Suburbs and Postcodes within The City of Playford area

Andrews Farm	5114	Gould Park	5114
Angle Vale	5117	Hillbank	5112
Bibaringa	5118	Hillier	5116
Blakeview	5114	Humbug Scrub	5114
Buckland Park	5120	Macdonald Park	5121
Craigmore	5114	Munno Para	5115
Davoren Park	5113	Munno Para Downs	5115
Elizabeth	5112	Munno Para West	5115
Elizabeth Downs	5113	One Tree Hill	5114
Elizabeth East	5112	Penfield	5121
Elizabeth Grove	5112	Penfield Gardens	5121
Elizabeth North	5113	Sampson Flat	5114
Elizabeth Park	5113	Smithfield	5114
Elizabeth South	5112	Smithfield Plains	5114
Elizabeth Vale	5112	Uleybury	5114
Elizabeth West	5113	Virginia	5120
Elizabeth Park	5116	Waterloo Corner	5110
		Yattalunga	5114

Suburbs and Postcodes within City of Sailsbury area

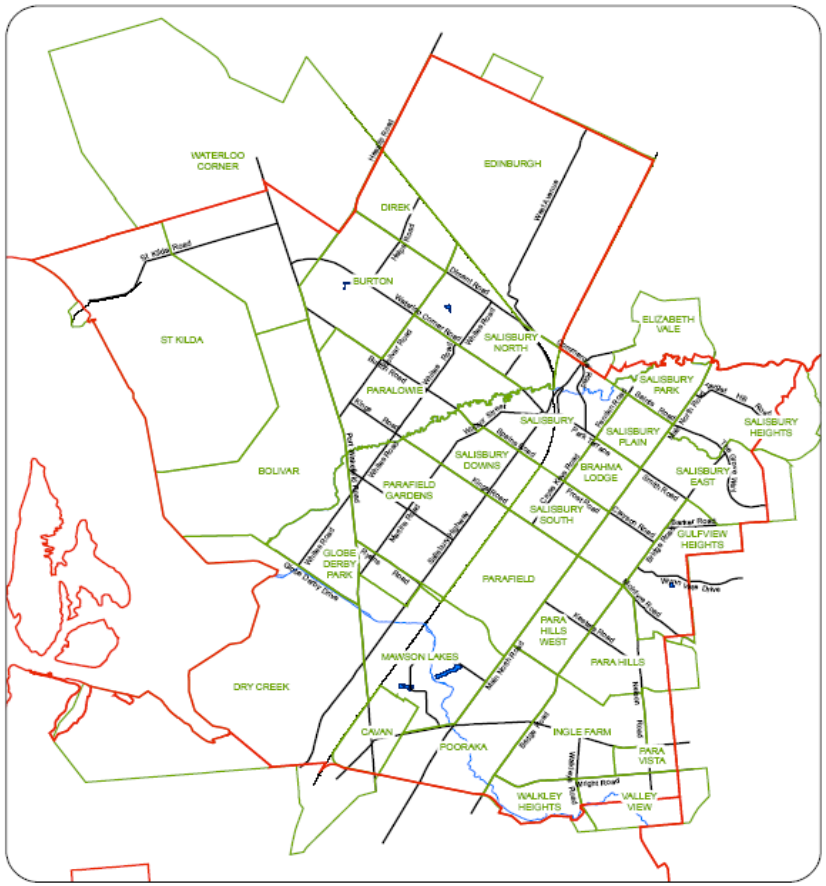

Bolivar	5110	Parafield Gardens	5107
Brahma Lodge	5109	Paralowie	5108
Burton	5110	Pooraka	5095
Cavan	5094	Salisbury	5108
Direk	5110	Salisbury Downs	5108
Dry Creek	5094	Salisbury East	5109
Edinburgh	5111	Salisbury Heights	5109
Elizabeth Vale	5112	Salisbury North	5108
Globe Derby Park	5110	Salisbury Park	5109
Green Fields	5107	Salisbury Plain	5109
Gulfview Heights	5096	Salisbury South	5106
Ingle Farm	5098	St Kilda	5110
Mawson Lakes	5095	Valley View	5093
Para Hills	5096	Walkley Heights	5098
Para Hills West	5096	Waterloo Corner	5110
Para Vista	5093		
Parafield	5106		

Salisbury

Legend

Suburb Boundary

Council Boundary

This map is produced from part or parts of the digital cadastral database supplied from other sources, therefore no responsibility or reliability is implied or accepted by the City of Salisbury in relation to its accuracy or contents. Copyright ©

1:95,000

Suburbs and Postcodes within City of Tea Tree Gully area

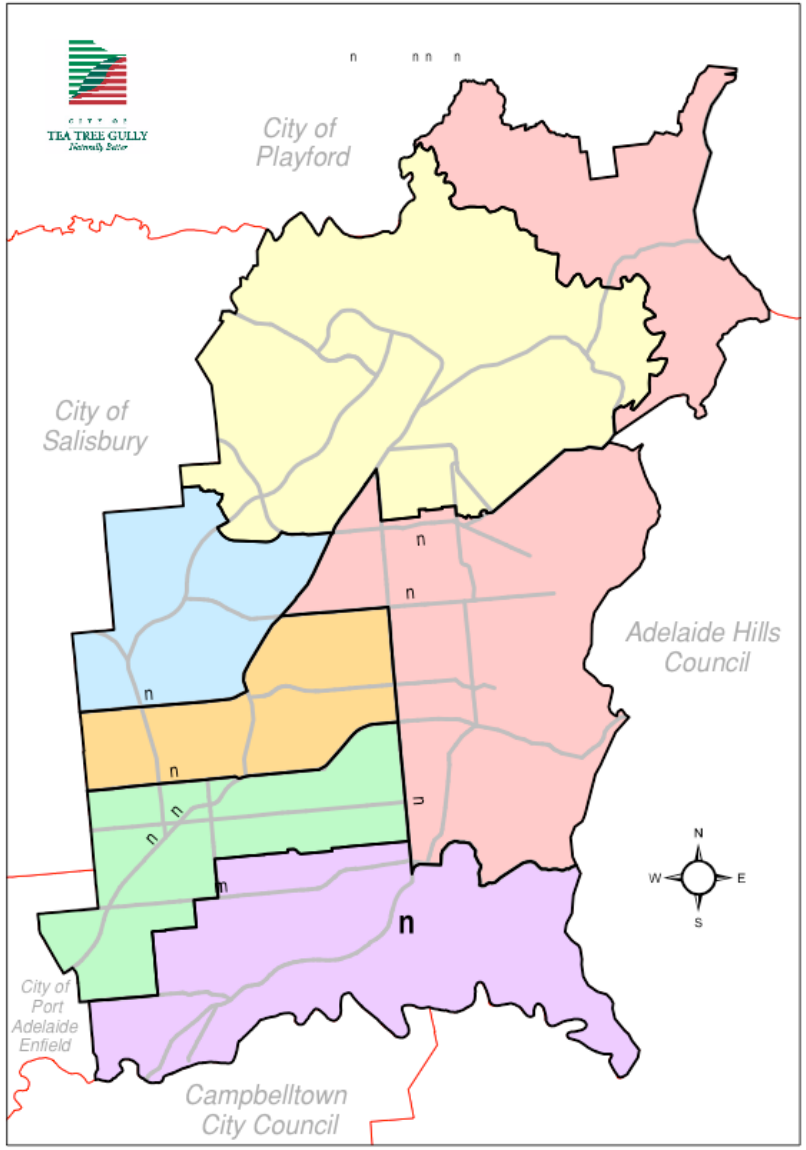

Banksia Park	5091
Dernancourt	5075
Fairview Park	5126
Gilles Plain	5086
Golden Grove	5125
Gould Creek	5114
Greenwith	5125
Highbury	5089
Holden Hill	5088
Hope Valley	5091
Houghton	5131
Modbury	5092
Modbury Heights	5092
Modbury North	5092
Para Hills	5096
Redwood Park	5097
Ridgehaven	5097
Salisbury Heights	5109
St Agnes	5097
Surrey Downs	5126
Tea Tree Gully	5091
Upper Hermitage	5131
Valley View	5091
Vista	5093
Wynn Vale	5127
Yatala Vale	5126

Suburbs and Postcodes within The City of Unley area

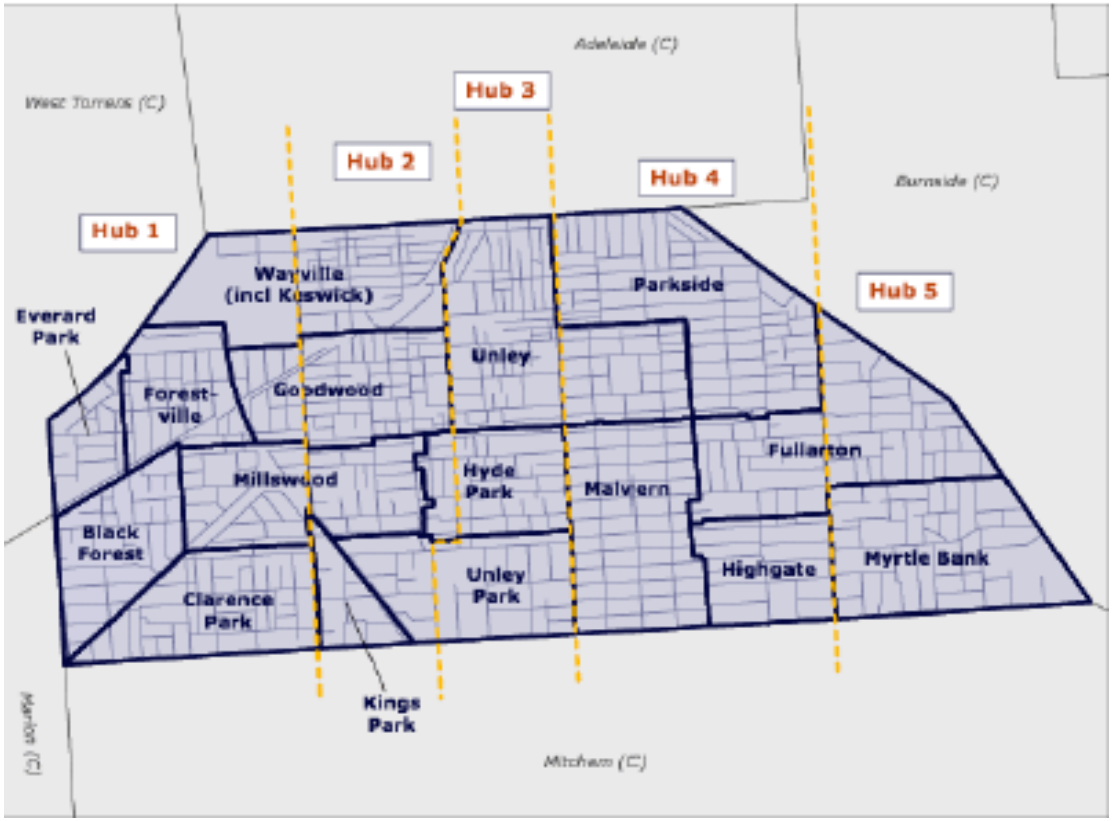

Black Forrest	5034
Clarence Park	5035
Everard Park	5035
Forestville	5035
Fullarton	5063
Goodwood	5034
Highgate	5063
Hyde Park	5061
Kings Park	5034
Malvern	5061
Millswood	5034
Myrtle Bank	5064
Parkside	5063
Unley	5061
Unley Park	5061
Wayville	5034

Suburbs and Postcodes within City of West Torrens area

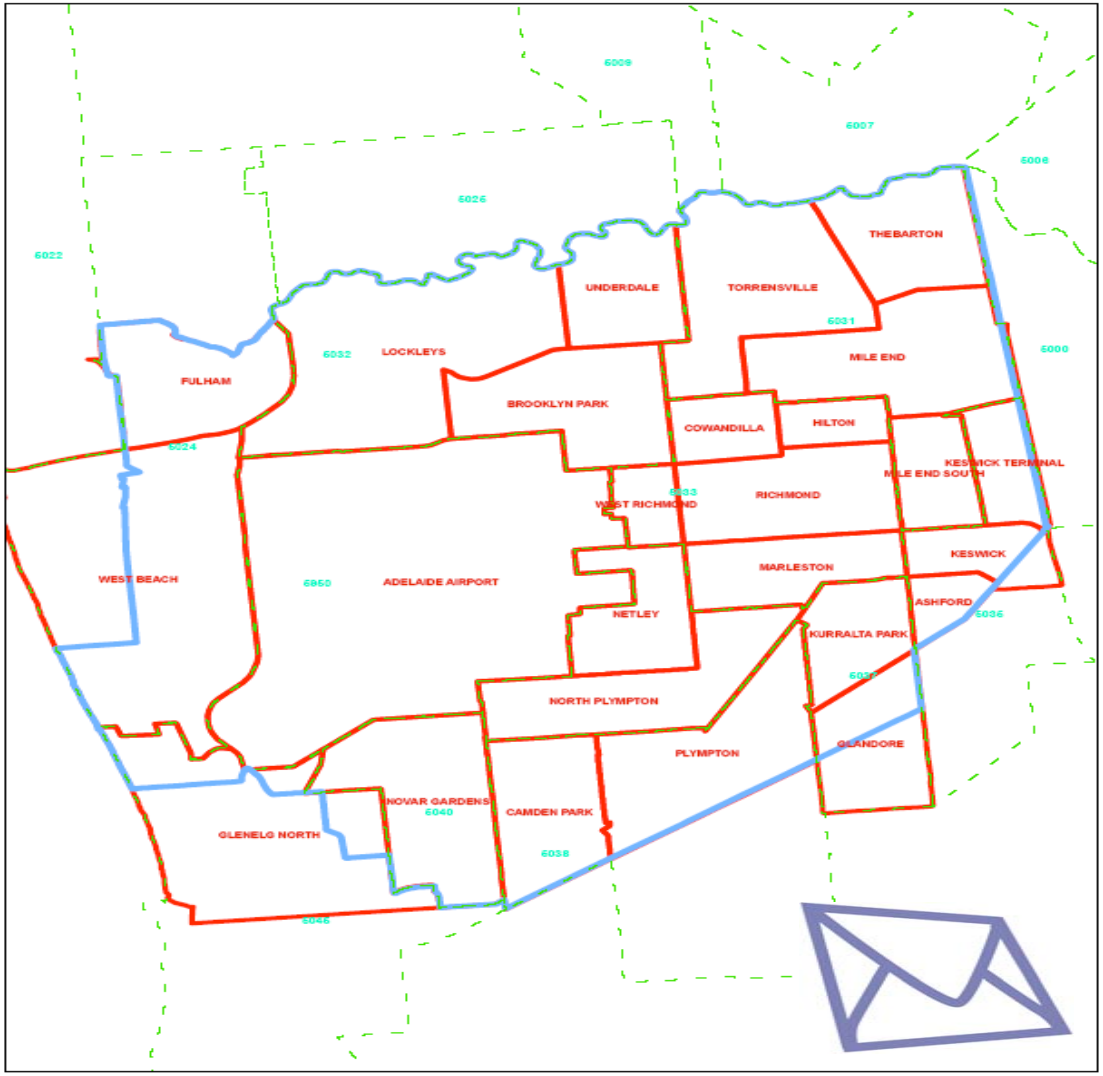

Adelaide Airport	5950
Ashford	5035
Brooklyn Park	5032
Camden Park	5038
Cowandilla	5033
Fulham	5024
Glandore	5037
Glenelg North	5045
Hilton	5033
Keswick	5035
Keswick Terminal	5035
Kurralta Park	5037
Lockleys	5032
Marleston	5033
Mile End	5031
Mile End South	5031
Netley	5037
North Plympton	5037
Novar Gardens	5040
Plympton	5038
Richmond	5033
Thebarton	5031
Torrensville	5031
Underdale	5032
West Beach	5024
West Richmond	5033

Suburbs and Postcodes within Corporation of the City of Whyalla area

Whyalla	5600
Whyalla Playford	5600
Whyalla Norrie	5608
Whyalla Stuart	5608
Whyalla Jenkins	5609

Contact details

Council Media Sales
Richard Broxham
Suite 302
620 St. Kilda Road
Melbourne Vic 3004

- Ph: (03) 9510 5510
- Fax: (03) 9510 1675
- Mobile phone: 0412 221 222